

सं 193/रा०/१९-२०

04-01-2020

सं 2193/रा०/१९-२०

09-01-020

**UTTAR PRADESH SHASAN
NAGAR VIKAS ANUBHAG-7**

4260-6
03/1/2020

In pursurance of the provisions of clause (3) of Article 348 of the Consitution of India, the Governor is pleased to order the publication of the following English translation of Notification No. 2193-9-7-19 (VARANASI) dated 03 DECEMBER for general information.

NOTIFICATION

उत्तर प्रदेश, रा०

शुभ चन्द्रिका / क

सं 2193-9-7-19 (VARANASI) 2019

Lucknow: Dated 03 DECEMBER 2019

03.01.2020

In exercise of the powers under clause (2) of Article 243-Q of Constitution of India read with sub section (2) of section 3 of the Uttar Pradesh Municipal Corporation Act, 1959 (U.P. Act no. 2 of 1959), the Governor, having regard to the population of the area, the density of the population therein, the revenue generated for local administration, the percentage of employment in non-agricultural activities and the economic importance, is pleased to specify the territorial area mentioned in the Schedule below to be a larger urban area for the purpose of Part-IX A of the Constitution of India which shall be known as Nagar Nigam, Varanasi with effect from the date of publication of this notification in the gazette.

SCHEDULE-1

शुभ चन्द्रिका

शुभ चन्द्रिका

Extention of limits of Nagar Nigam, Varanasi, District Varanasi-

1- Village Bhagwanpur, Block Kashi Vidyapeeth plot no. 01 to 554 (all revenue village)=554 kita 138.000 Hect..

2- Chak no. part of Daaphee Village- Ch.No. 198A, 198A, 65, 694, 694, 351, 351, 704, 7, 67, 67, 727, 524, 1, 1, 4, 1, 525, 1, 525, 1, 525, 505, 525, 332, 288, 464, 525, 168, 181, 568, 586, 666, 168, 568, 412, 74, 412, 386, 74, 422, 386, 152, 74, 422, 427, 74, 422, 727, 704, 185, 246, 185, 270, 98, 270, 222, 309, 577, 309, 428, 732, 193, 732, 193, 460, 732, 193, 407, 193, 460, 745, 281, 6, 92, 505, 745, 755, 245, 460, 505, 745, 755, 578, 245, 460, 505, 745, 755, 578, 245, 460, 579, 578, 245, 579, 710, 460, 579, 578, 460, 99, 428, 577, 732, 4, 412, 412, 579, 579, 249, 276, 513, 514, 515, 277A, 168, 288, 375, 464, 465, 538, 605, 139, 141, 149, 248, 277A, 636, 1, 404, 622, 658, 1, 658, 658, 332, 332, 145, 145, 145, 145, 332,

सं 2193/रा०/१९-२०

शुभ चन्द्रिका

Print

14/01/20

Manoj

332, 332, 332, 332, 505, 525, 727, 524, 505, 525, 627, 524, 332, 332, 332, 439A,
403, 484, 505, 521, 523B, 4, 484, 2, 484, 332, 332, 35, 484, 35, 403, 484, 505, 525,
505, 310, 521, 99, 300, 21, 76, 99, 119, 301, 499, 500, 631, 678, 3, 3, 505, 525,
727, 524, 505, 525, 727, 524, 4, 33, 154, 329A, 330, 4, 4, 4, 3, 261, 456, 261, 456,
456, 610, 456, 610, 310, 610, 310, 610, 611, 90, 422, 522, 523, 579, 611, 386, 579,
151, 386, 579, 611, 151, 611, 9, 151, 515, 91, 151, 257, 386, 513, 515, 567, 46, 47,
48, 305, 476, 477, 515, 49, 276, 514, 515, 629, 276, 495, 496, 623, 629, 276, 256,
496, 256, 495, 496, 255, 201, 201, 256, 256, 332, 708, 232, 708, 145, 710, 710,
710c, 98A, 376, 245, 245, 749, 750, 751, 536, 536, 749, 356, 536, 710B, 710C, 98A,
245, 505, 710, 505, 11, 144, 409, 505, 536, 630, 213, 409, 505, 536, 613, 745, 755,
213, 386, 745, 213, 386, 745, 386, 609, 747, 213, 386, 423, 747, 423, 609, 747,
332, 524, 524, 524, 594, 350, 423, 528, 11, 213, 409, 613, 423, 478, 528, 50, 478,
528, 11, 144, 409, 655, 144, 505, 630, 58, 59, 144, 260, 277, 572, 654, 655, 656,
657, 698, 460, 98A, 98B, 98C, 98D, 460, 399, 98A, 98B, 98C, 98D, 317, 376, 399,
543, 399, 513, 515, 567, 145, 145, 505, 525, 145, 505, 525, 530, 542, 145, 505,
525, 145, 90, 328, 522, 523, 524, 3, 3, 3, 4, 4, 3, 4, 510, 510, 3, 3, 4, 90, 3, 90, 523,
386, 328, 422, 522, 579, 4, 4, 524, 61, 454A, 61, 61, 61, 454, 61, 1, 261, 1, 310,
261, 540, 399, 399, 373, 399, 637, 159, 583, 317, 460, 155, 583, 317, 460, 637,
637, 604, 232, 64A, 64A, 391, 753, 524, 307, 17, 41B, 123, 249, 387, 527, 267,
337B, 387, 757, 524, 223, 226, 387, 614, 660, 600, 562, 562, 387, 387, 387, 387,
565, 671, 38, 212A, 387, 458, 113A, 259, 387, 387, 653, 24, 25, 113A, 126, 355,
387, 508, 509, 653, 680, 681, 682, 683, 724, 135, 387, 646, 688B, 412, 168B, 340,
387, 549B, 677, 679, 313A, 117, 258, 387, 418, 492, 503, 551, 672, 674, 677, 706,
411, 79, 88, 744, 551, 647, 550, 22, 299, 382, 438, 501, 382, 113A, 387, 438, 387,
537A, 758, 524, 387, 445, 446, 660, 380, 380, 545B, 737, 737, 137, 359, 362, 614,
660, 313A, 671, 313A, 671, 113A, 69, 113A, 348B, 387, 57, 77, 88, 352, 364, 366,
373, 701, 77, 78, 121, 637, 229, 406, 50, 524, 47, 232, 670, 399, 518, 518, 28, 202,
229, 399, 399, 270, 700, 42, 42, 529A, 42, 205, 360, 435, 529A, 531, 108, 42, 42,
42, 218, 270, 700, 270, 556, 700, 42, 163, 164, 42, 4, 440, 200, 521, 427, 240, 179,
161, 262, 535, 532, 211, 20, 156, 170, 232, 331, 490, 64A, 229, 202, 535, 127, 22,
69, 696, 411, 423, 153, 84, 94, 153, 441, 671, 696, 87, 638B, 243, 83, 195, 113A,
406, 478, 660, 239, 243, 755, 756, 411, 285, 70, 209, 626, 70B, 89B, 94, 229, 252,
326, 423, 195, 191, 555, 669, 752, 64, 283, 745, 208, 283, 10, 37, 36, 593, 118,
113A, 158, 337, 588, 592, 371, 52, 30, 56, 57, 142, 160, 349, 373, 522B, 212, 104,
727B, 162A, 211, 51A, 40A, 410, 511, 227, 387, 503, 527, 563, 699, 720, 273, 282,
334, 556B, 493, 460B, 673, 710B, 719, 385, 526, 151B, 340, 573, 671, 37B, 370,
722, 723, 433A, 49, 537A, 524, 39, 387B, 525, 761, 600, 307, 235, 383, 539, 417,
196, 265, 354, 391, 507, 632, 568B, 544, 31, 411, 398, 736, 526, 564, 627, 380,
195, 430, 535, 395, 95, 18, 73, 97, 124, 221, 326, 487, 75, 527, 140, 387, 29, 125,

Manaf



379, 601B, 634, 23, 266, 408, 225, 93, 745, 307, 391, 434, 134, 229, 274, 367, 447, 558, 652, 717, 718, 458, 232, 458, 217, 263, 494, 217, 64, 555, 191, 669, 752, 243, 176, 284, 675, 54, 147, 54, 237, 478, 696, 53, 214, 388, 214, 451, 452, 614, 740, 224, 614, 388, 392, 152, 457, 581, 753, 135, 152, 581, 219, 27, 405, 602, 715, 716, 130, 165, 211, 304, 731, 64A, 264, 8, 353, 78, 207, 729, 56, 57, 82, 167, 182, 373, 374, 565, 695, 626, 292, 291, 735, 474, 215, 19, 243, 361, 502, 525, 162, 537, 576, 609B, 688, 585, 687, 539, 425, 348, 585, 348, 651, 358, 71, 92A, 113, 192, 220, 749, 92, 581, 402, 198, 545, 287, 589, 735, 439, 96, 297, 598, 599, 153, 684, 739, 683, 590, 9, 595, 738, 302, 152, 534, 199, 528. All chak No. 951 kita, 69.353 Hect..

- 3- Village Chhittoopura Block Kashi Vidyapeeth plot no. 01 to 839 (all revenue village)=839 kita 161.933 Hect.
- 4- Village Susuwahi Block Kashi Vidyapeeth plot no. 01 to 2114 (all revenue village)=2114 kita 283.801 Hect.
- 5- Village Chitapur Block Kashi Vidyapeeth plot no. 01 to 182 (all revenue village) =182 kita 53.265 Hect .
- 6- Village Awaleshpur Block Kashi Vidyapeeth plot no. 01 to 1043 (all revenue village) =1043 kita 78.623 Hect.
- 7- Village Karoudi Block Kashi Vidyapeeth plot no. 01 to 299 all revenue village=299 kita 81.457 Hect .
- 8- Village Sirgobardhanpur Block Kashi Vidyapeeth plot no. 01 to 1216 all revenue village=1216 kita 445.072 Hect .
- 9- Village Nasirpur Block Kashi Vidyapeeth plot no. 01 to 170 all revenue village=170 kita 50.163 Hect .
- 10- Village Nuawan Block Kashi Vidyapeeth plot no. 01 to 548 a all revenue village=548 kita 175.695 Hect .
- 11- Village Kandawan Block Kashi Vidyapeeth plot no. 01 to 1332 all revenue village=1332 kita 154.745 Hect .
- 12- Village Pogalpur Block Kashi Vidyapeeth plot no. 01 to 109 all revenue village=109 kita 16.016 Hect .
- 13- Village Churamanpur Block Kashi Vidyapeeth plot no. 01 to 429 all revenue village=429 kita 50.457 Hect .

Manoj

- 14- Village Marouli Block Kashi Vidyapeeth plot no. 01 to 358 all revenue village=358 kita 133.216 Hect .
- 15- Village Kakarmatta Block Kashi Vidyapeeth plot no. 01 to 571 all revenue village=571kita 160.000 Hect .
- 16- Village Jalalipatti Block Kashi Vidyapeeth plot no. 01 to 381 all revenue village=381 kita 90.994 Hect .
- 17- Village Pahari Block Kashi Vidyapeeth plot no. 01 to 499 all revenue village=499 kita 319.560 Hect .
- 18- Village Ganeshpur Block Kashi Vidyapeeth plot no. 01 to 153 all revenue village=153 kita 27.225 Hect .
- 19- Village Kanchanpur Block Kashi Vidyapeeth plot no. 01 to 474 all revenue village=474 kita 84.394 Hect .
- 20- Village Bhikharipur Kala Block Kashi Vidyapeeth plot no. 01 to 227 all revenue village=227 kita 579.002 Hect .
- 21- Village Bhikharipur khurd Block Kashi Vidyapeeth plot no. 01 to 96 all revenue village=96 kita 25.978 Hect .
- 22- Part of Chandpur village Plot no.
244, 245, 246, 248, 249, 250, 247, 50, 252, 251, 253, 254, 255, 256, 257, 258, 259, 260, 261, 262, 263, 264, 265, 266, 267, 268, 269, 270, 271, 272, 274, 273, 275, 276, 277, 278, 279, 280, 281, 282, 283, 284, 285, 286, 287, 288, 289, 290, 291, 292, 293, 294, 295, 296, 297, 298, 299, 300, 301, 302, 303, 304, 305, 306, 307, 308, 309, 310, 311, 312, 313, 314, 315, 316, 317, 318, 319, 320, 321, 322, 323, 324, 325, 326, 327, 328, 329, 330, 331, 332, 333, 334, 335, 336, 337, 338, 339, 340, 341, 342, 343.etc. 100 kita, 67.000 Hect.
- 23- Village Maheshpur Block Kashi Vidyapeeth plot no. 01 to 251 all revenue village=251 kita 57.460 Hect .
- 24- Village Shivdaspur Block Kashi Vidyapeeth plot no. 01 to 435 all revenue village=435 kita 114.057 Hect .
- 25- Village Tulasipur Block Kashi Vidyapeeth plot no. 01 to 323 all revenue village=323 kita 105.762 Hect .

Manoj

- ✓ 26- Village Manduadih Block Kashi Vidyapeeth plot no. 01 to 296 all revenue village=296 kita 90.036 Hect .
- ✓ 27- Village Lahartara Block Kashi Vidyapeeth plot no. 01 to 256 all revenue village=256 kita 56.494 Hect .
- ✓ 28- Village Phulwariya Block Kashi Vidyapeeth plot no. 01 to 983 all revenue village=983 kita 146.735 Hect .
- ✓ 29- Village Baragaon Block Kashi Vidyapeeth plot no. 01 to 136 all revenue village=136 kita 10.736 Hect .
- ✓ 30- Village Nathupur Block Kashi Vidyapeeth plot no. 01 to 342 all revenue village=342 kita 83.936 Hect .
- ✓ 31- Village Tarana Block Harhua plot no. 01 to 1009 all revenue village=1009kita 102.407 Hect .
- ✓ 32- Village Ganeshpur Block Harhua plot no. 01 to 922 all revenue village=922 kita 138.479 Hect .
- ✓ 33- Village Hatiya Block Harhua plot no. 01 to 724 all revenue village=724 kita 54.754 Hect .
- ✓ 34- Village Chhataripur Block Harhua plot no. 01 to 1079 all revenue village=1079 kita 91.681 Hect .
- ✓ 35- Village Chuppepur Block Harhua plot no. 01 to 177 all revenue village=177 kita 27.886 Hect .
- ✓ 36- Village Holapur Block Harhua plot no. 01 to 597 all revenue village=597 kita 48.405 Hect .
- ✓ 37- Village Parmanandpur Block Harhua plot no. 01 to 1004 all revenue village=1004 kita 105.019 Hect .
- ✓ 38- Village Lodhan Block Harhua plot no. 01 to 1215 all revenue village=1215 kita 169.560 Hect .
- ✓ 39- Village Basdevpur Block Harhua plot no. 01 to 488 all revenue village=488 kita 40.435 Hect .
- ✓ 40- Village Ahmadpur Block Harhua plot no. 01 to 305 all revenue village=305 kita 6.805 Hect .

Manoj

- ✓ 41- Village Hariharpur Block Harhua plot no. 01 to 351 all revenue village=351
kita 61.848 Hect .
- ✓ 42- Village Sasawan Block Harhua plot no. 01 to 576 all revenue village=576 kita
110.290 Hect .
- ✓ 43- Village Kanoodih Block Harhua plot no. 01 to 505 all revenue village=505 kita
109.258 Hect .
- ✓ 44- Village Dandupur Block Harhua plot no. 01 to 699 all revenue village=699 kita
154.390 Hect .
- ✓ 45- Village Aidhe Block Harhua plot no. 01 to 1320 all revenue village=1320kita
352.023 Hect .
- ✓ 46- Village Harballabhpur Block Harhua plot no. 01 to 372all revenue village=372
kita 47.382 Hect
- ✓ 47- Village Banwaripur Block Harhua plot no. 01 to 285 all revenue village=285
kita 32.743 Hect .
- ✓ 48- Village Lamahi Block Harhua plot no. 01 to 458 all revenue village=458kita
51.430 Hect .
- ✓ 49- Village Madhawan Block Harhua plot no. 01 to 615 all revenue village=615
kita 62.779 Hect .
- ✓ 50- Village Rasoolpur Block Harhua plot no. 01 to 442 all revenue village=442 kita
39.327Hect .
- ✓ 51- Village Soyepur Block Harhua plot no. 01 to 219 all revenue village=219kita
61.143 Hect .
- ✓ 52- Village Ramdatpur Block Harhua plot no. 01 to 368 all revenue village=368
kita 61.813 Hect .
- ✓ 53- Village Goithahan Block Harhua plot no. 01 to 1072 all revenue
village=1072kita 151.214 Hect .
- ✓ 54- Village Rajnahiyan Block Harhua plot no. 01 to 337 all revenue village=337
kita 59.093 Hect .
- ✓ 55- Village Hridaypur Block Harhua plot no. 01 to 310 all revenue village=310 kita
43.824 Hect .

Manaf

- 56- Village Hasanpur Block Chiraigaon plot no. 01 to 261 all revenue village=261
kita 43.721Hect .
- 57- Village Singhpur Block Chiraigaon plot no. 01 to 452 all revenue village=452
kita 113.117 Hect .
- 58- Village Mugdarpur Block Chiraigaon plot no. 01 to 359 all revenue village=359
kita 25-325 Hect.
- 59- Village Khajuhi Block Chiraigaon plot no. 01 to 377 all revenue village=377 kita
93.192 Hect .
- 60- Village Pharidpur Block Chiraigaon plot no. 01 to 368 all revenue village=368
kita 98.329 Hect .
- 61- Village Baksara Block Chiraigaon plot no. 01 to 107 all revenue village=107
kita 3-946 Hect .
- 62- Village Kharagpur Block Harhua plot no. 01 to 186 all revenue village=186 kita
71.688Hect .
- 63- Village Majhmithiya Block Harhua plot no. 01 to 59 all revenue village=59 kita
18.522 Hect .
- 64- Village Sandaha Block Chiraigaon plot no. 01 to 668 all revenue village=668
kita 226.230 Hect .
- 65- Village Hiranpur Block Chiraigaon plot no. 01 to 520 all revenue
village=520 kita 78.187 Hect .
- 66- Village Rustampur Block Chiraigaon plot no. 01 to 799 all revenue village=799
kita 160.654 Hect
- 67- Village Tilampur Block Chiraigaon plot no. 01 to 462 all revenue village=462
kita 79.030 Hect .
- 68- Village Ashapur Block Chiraigaon plot no. 01 to 470 all revenue village=470
kita 143.260 Hect .
- 69- Village Ledhoopur Block Chiraigaon plot no. 01 to 1012 all revenue
village=1012 kita 170.125Hect .
- 70- Village Rasulgarh Block Chiraigaon plot no. 01 to 74 all revenue village=74 kita
39.381 Hect .

Manoj

71- Village Raghunathpur Block Chiraigaon plot no. 01 to 312 all revenue village=312 kita 52.063 Hect .

72- Village Dinapur Block Chiraigaon plot no. 01 to 754 all revenue village=754 kita 137.370 Hect .

73- Village Salarpur Block Chiraigaon plot no. 01 to 750 all revenue village=750 kita 132.763 Hect .

74- Village Khalispur Block Chiraigaon plot no. 01 to 316 all revenue village=316 kita 92.118 Hect .

75- Village Kotawa Block Chiraigaon plot no. 01 to 1442 all revenue village=1442 kita 167.550 Hect .

76- Village Saraimohana Block Kashi vidyapeeth plot no. 01 to 244 all revenue village=244 kita 91.980 Hect .

77- Village Domari Block Kashi vidyapeeth plot no. 01 to 315 all revenue village=315 kita 386.070 Hect .

78- Village Sujabad Block Kashi vidyapeeth plot no. 01 to 229 all revenue village=229 kita 79.119 Hect .

79- Village Hasimpur Block Harhua plot no. 01 to 179 all revenue village=179 kita 20.198 Hect .

Total Plot Numbers=41851 kita .

Total Plot Number area =8621.691 Hect.

SCHEDULE:-2

The boundary of territorial area of Nagar Nigam Varanasi after including the area specified in schedule-1

Limits of the Nagar Nigam, Varanasi

Starting from the point where the river Varuna meets the river Ganga on its lefts bank at Mohana the mohana the boundary line goes north west across the river Varuna along its northern bank to a point

Manoj

where the river meets the river meets the north eastern railway lines; thence turning north and proceeding along the N.E. railway lines, up to the outer northern signal of the new Sarnath station ; thence turning west and proceeding in a straight line to meet the Sathawan near Kachcha road; thence tuning south and proceeding along and including Sathawan Nayar kachcha road to a point near Akatha village market by municipal pillar no 45 close to road culvert thence in westerly direction to meet culvert number 31 on Pandeypur Pisnaharia Azamgarh metalled road; thence further in a westerly direction and crossing the Azamgarh Road to meet the Nawalpura kachcha Road at a point where it meets the Bhojubir kerakat Road near Basai; thence in a north westerly direction in a straight line meet the railway gate No. 9 where the panch koshi road crosses the N. railway line; thence in south west direction to meet the sheopur Jaunpur metalled Road; thence further south west crossing the Sheopur-Jaunpur road to a point at distance of 800ft. from the southern edge of the Sheopur Jaunpur Road; thence turning in a south easterly direction maintaining a distance of 800ft. from the southern edge of the Sheopur -Jaunpur Road to meet the N. Railway lines; thence turning north-west along the railway line meet the railway level crossing of Sheopur-Jaunpur Road; thence in an easterly direction to meet the north eastern outer wire fencing or the Sheopur railway premises near the aforesaid level crossing; thence in a southerly direction along the railway outer wire fencing and excluding the railway premises up-to the boundary pillar (Sehadda) of village Kadipur, bhawanipur and Bharlai thence further in southerly direction to meet the railway lines near railway culvert number 34 thence further in a south-easterly direction along the railway line to a point where railway lines meet the river Varuna; thence crossing the river to its right bank; thence in an easterly direction along the right bank of the river but excluding the right bank itself up to a point opposite the boat ferry at Imilya-ghat; thence following the line demarcated by Cantonment boundary pillars numbers 46, 47,48,49,50,51,52,53,54,55 old now corresponding to new numbers 77,78,79,80,81,82,83,84,85, and 86 up to pillar no. 1 on the mall Road; thence following and including the Raja

Manoj

Bazar Road up to Cantonment boundary pillar no. 3 at the north west corner of the old mint building; thence following the open drain south of the Nadesar Tank up to Culvert no. 2 of the Grand Trunk Road in mile 422 near pillar no. 7 thence in a southerly direction along the same road up to the level crossing gate near pillar number 8; thence in a westerly direction along the Cantonment boundary pillar nos. 8, to 25(New) as marked and shown in the four Inch Banaras Guide Map third edition Survey of India surveyed 1928-309 revised 133 and registered number 3083-D 32-625-X' 46 thence crossing the line lines in southerly direction up to pillar no. 26 as shown and marked in the aforesaid map; thence in an easterly direction up to the north west corner of the Kashi Iron Foundry premises near railway pillar no. 10 thence in a southerly direction along the western boundary wall of the said premises up to its south-west corner at Railway pillar no. 9, thence in an easterly direction along the boundary wall of the said premises to railway pillar no. 8,7, and 6 thence in a southerly direction to railway pillar no.5; thence in an easterly direction along the boundary walls of the premises of Bindraban Vishwanath and Pokar Mall up to the north-east corner of the wire fencing of the police quarters to its south-east corner thence west along the boundary wall of the premises of Niranjana Lal up to its north-west corner; thence turning south along the boundary wall of the aforesaid premises to meet the Grand Trunk Road; thence east along the Grand Trunk Road up to a point opposite Cantonment pillar No. 29; thence in a easterly direction up to the north-eastern corner of the wire fencing of N. E. Railway quarters up to the Chandua Pkhari; thence west-ward along the wire fencing of the railway but excluding the railway premises to meet the railway line near plot no. 35 of village Lahartara thence in a northerly direction along the railway lines to cantonment boundary pillar no. 31 (new) near Lahartara railway level crossing on the Grand Trunk Road; thence in a westerly direction along the Grand Trunk Road up to culvert no. 423/2 at the north edge of the Grand Trunk Road; Thence west going along the outer boundary line of the railway and excluding the railway premises up to the boundary wall of the garden of Rai Satya Vrata;

Manoj

thence in a northerly direction along the outer boundary line of the railway premises which runs for some distance along the boundary wall of the garden of Rai Satya Vrata up to the north-west up to Cantonment pillar no. 33 (new) corner of the wire fencing of the N. E. Railway quarters thence west up to cantonment pillar no. 33(new) thence turning in a westerly direction to meet the Cantonment boundary pillar no. 34(new) thence turning in a south-westerly direction in a straight line up to a point fixed at 600 ft. West of the centre of the Lahartara Road(which runs in front of the Lahartara Octroi Barrier) with the Grand Trunk Road thence turning to the south-east and crossing the Grand Trunk Road to a point 500 ft. South-east of the centre of the Grand Trunk Road; thence turning towards east and keeping parallel to Grand Trunk Road maintaining a distance of 500 ft. from the centre of the cement concrete portion of the road up to the N. E. Railway lines; thence south along the railway lines up to the legal crossing to the north of the Manduadih Railway station where the Varanasi Mahurganj Manduadih Road passes; thence turning east and crossing the railway lines and going south for some distance along and including the aforesaid road to meet the north west corner of the premises of Sahu Sita Ram where the metalled road from Manduadih station meets the Mamurganj Road; thence turning south up to the south west corner of the said premises thence turning west along the railway outer boundary line to meet the eastern boundary wall of the railway and excluding Railway premises and going further along Railway Boundary line to a point where it ends near the Maruadih Chunar Road; thence to meet the Maruadih Chunar Road, thence along and including the aforesaid Chunar Road up to its Junction with the Panchkoshi Road at Kandawa, ChitapurXing, thence eastward along and including the Panchkoshi up to the University Gate and thence going further in a south easterly direction along and including the Ramnagar Road up to the Samane Ghat, thence in an easterly direction across the river Ganga to its right bank up to the point opposite the sangam of the Baruna and Ganga at Muhana, thence turning north and Xing the river Ganga the

Mamur

boundary line meets the points of start at Mohana on the left bank of the river.

Outer boundary line of extended Nagar Nigam, Varanasi

North-

- 1- Village Hariharpur Block Harhua plot no. 01 to 351 all revenue village=351 kita 61.848 Hect .
- 2- Village Sarsawan Block Harhua plot no. 01 to 576 all revenue village=576 kita 110.290 Hect .
- 3- Village Kanoodih Block Harhua plot no. 01 to 505 all revenue village=505 kita 109.258 Hect .
- 4- Village Dandupur Block Harhua plot no. 01 to 699 all revenue village=699 kita 154.390 Hect .
- 5- Village Aidhe Block Harhua plot no. 01 to 1320 all revenue village=1320 kita 352.023 Hect .
- 6- Village Harballabhpur Block Harhua plot no. 01 to 372 all revenue village=372 kita 47.382 Hect
- 7- Village Rajnahiyar Block Harhua plot no. 01 to 337 all revenue village=337 kita 59.093 Hect .
- 8- Village Hridaypur Block Harhua plot no. 01 to 310 all revenue village=310 kita 43.824 Hect .
- 9- Village Hasanpur Block Chiraigaon plot no. 01 to 261 all revenue village=261 kita 43.721 Hect .
- 10- Village Pharidpur Block Chiraigaon plot no. 01 to 368 all revenue village=368 kita 98.329 Hect .
- 11- Village Sandaha Block Chiraigaon plot no. 01 to 668 all revenue village=668 kita 226.230 Hect .

South-

- 1- Village Sirgobardhanpur Block Kashi Vidyapeeth plot no. 01 to 1216 all revenue village=1216 kita 445.072 Hect .

Manoj

2- Chak no. part of Daaphee Village- Ch.No. 198A, 198A, 65, 694, 694, 351, 351, 704, 7, 67, 67, 727, 524,1, 1, 4,1, 525, 1, 525, .1, 525, 505, 525, 332, 288, 464, 525, 168, 181, 568, 586, 666, 168, 568, 412, 74, 412,386, 74, 422, 386, 152, 74, 422, 427, 74, 422, 727, 704, 185, 246, 185, 270, 98, 270, 222, 309, 577, 309, 428, 732, 193, 732, 193, 460, 732, 193, 407, 193, 460, 745, 281, 6, 92, 505, 745, 755, 245, 460, 505, 745, 755, 578, 245, 460, 505, 745, 755, 578, 245, 460, 579, 578, 245, 579, 710, 460, 579, 578, 460, 99, 428, 577, 732, 4, 412, 412, 579, 579, 249, 276, 513, 514, 515, 277A,168, 288, 375, 464, 465, 538, 605, 139, 141, 149, 248, 277A, 636, 1, 404, 622, 658, 1, 658, 658, 332, 332, 145, 145, 145, 145, 145, 332, 332, 332, 332, 505, 525, 727, 524, 505, 525, 627, 524, 332, 332, 332, 439A, 403, 484, 505, 521, 523B, 4, 484, 2, 484, 332, 332, 35, 484, 35, 403, 484, 505, 525, 505, 310, 521, 99, 300, 21, 76, 99, 119, 301, 499, 500, 631, 678, 3, 3, 505, 525, 727, 524, 505, 525, 727, 524, 4, 33, 154, 329A, 330, 4, 4, 4, 3, 261, 456, 261, 456, 456, 610, 456, 610, 310, 610, 310, 610, 611, 90, 422, 522, 523, 579, 611, 386, 579, 151, 386, 579, 611, 151, 611, 9, 151, 515, 91, 151, 257, 386, 513, 515, 567, 46, 47, 48, 305, 476, 477, 515, 49, 276, 514, 515, 629, 276, 495, 496, 623, 629, 276, 256, 496, 256, 495, 496, 255, 201, 201, 256, 256, 332, 708, 232, 708, 145, 710, 710, 710c, 98A, 376, 245, 245, 749, 750, 751, 536, 536, 749, 356, 536, 710B, 710C, 98A, 245, 505, 710, 505 11, 144, 409, 505, 536, 630, 213, 409, 505, 536, 613, 745, 755, 213, 386, 745, 213, 386, 745, 386, 609, 747, 213, 386, 423, 747, 423, 609, 747, 332, 524, 524, 524 594, 350, 423, 528, 11, 213, 409, 613, 423, 478, 528, 50, 478, 528, 11, 144, 409, 655, 144, 505, 630, 58, 59, 144, 260, 277, 572, 654, 655, 656, 657, 698, 460, 98A, 98B, 98C, 98D, 460, 399, 98A, 98B, 98C, 98D, 317, 376, 399, 543, 399, 513, 515, 567, 145, 145, 505, 525, 145, 505, 525, 530, 542, 145, 505, 525, 145, 90, 328, 522, 523, 524, 3, 3, 3, 4, 4, 3, 4, 510, 510, 3, 3, 4, 90, 3, 90, 523, 386, 328, 422, 522, 579, 4, 4, 524, 61, 454A, 61, 61, 61, 454, 61, 1, 261, 1, 310, 261, 540, 399, 399, 373, 399, 637, 159, 583, 317, 460, 155, 583, 317, 460, 637, 637, 604, 232, 64A, 64A, 391, 753, 524, 307, 17, 41B, 123, 249, 387, 527, 267, 337B, 387, 757, 524, 223, 226, 387, 614, 660, 600, 562, 562, 387, 387, 387, 387, 565, 671, 38, 212A, 387, 458, 113A, 259, 387, 387, 653, 24, 25, 113A, 126, 355, 387, 508, 509, 653, 680, 681, 682, 683, 724, 135, 387, 646, 688B, 412, 168B, 340, 387, 549B, 677, 679, 313A, 117, 258, 387, 418, 492, 503, 551, 672, 674, 677, 706, 411, 79, 88, 744, 551, 647, 550, 22, 299, 382, 438, 501, 382, 113A, 387, 438, 387, 537A, 758, 524, 387, 445, 446, 660, 380, 380, 545B, 737, 737, 137, 359, 362, 614, 660, 313A, 671, 313A, 671, 113A, 69, 113A, 348B, 387, 57, 77, 88, 352, 364, 366, 373, 701, 77, 78, 121, 637, 229, 406, 50, 524, 47, 232, 670, 399, 518, 518, 28, 202, 229, 399, 399, 270, 700, 42, 42, 529A, 42, 205, 360, 435, 529A, 531, 108, 42, 42, 42, 218, 270, 700, 270, 556, 700, 42, 163, 164, 42, 4, 440, 200, 521, 427, 240, 179, 161, 262, 535, 532, 211, 20, 156, 170, 232, 331, 490, 64A, 229, 202, 535, 127, 22,

Manoj

69, 696, 411, 423, 153, 84, 94, 153, 441, 671, 696, 87, 638B, 243, 83, 195, 113A, 406, 478, 660, 239, 243, 755, 756, 411, 285, 70, 209, 626, 70B, 89B, 94, 229, 252, 326, 423, 195, 191, 555, 669, 752, 64, 283, 745, 208, 283, 10, 37, 36, 593, 118, 113A, 158, 337, 588, 592, 371, 52, 30, 56, 57, 142, 160, 349, 373, 522B, 212, 104, 727B, 162A, 211, 51A, 40A, 410, 511, 227, 387, 503, 527, 563, 699, 720, 273, 282, 334, 556B, 493, 460B, 673, 710B, 719, 385, 526, 151B, 340, 573, 671, 37B, 370, 722, 723, 433A, 49, 537A, 524, 39, 387B, 525, 761, 600, 307, 235, 383, 539, 417, 196, 265, 354, 391, 507, 632, 568B, 544, 31, 411, 398, 736, 526, 564, 627, 380, 195, 430, 535, 395, 95, 18, 73, 97, 124, 221, 326, 487, 75, 527, 140, 387, 29, 125, 379, 601B, 634, 23, 266, 408, 225, 93, 745, 307, 391, 434, 134, 229, 274, 367, 447, 558, 652, 717, 718, 458, 232, 458, 217, 263, 494, 217, 64, 555, 191, 669, 752, 243, 176, 284, 675, 54, 147, 54, 237, 478, 696, 53, 214, 388, 214, 451, 452, 614, 740, 224, 614, 388, 392, 152, 457, 581, 753, 135, 152, 581, 219, 27, 405, 602, 715, 716, 130, 165, 211, 304, 731, 64A, 264, 8, 353, 78, 207, 729, 56, 57, 82, 167, 182, 373, 374, 565, 695, 626, 292, 291, 735, 474, 215, 19, 243, 361, 502, 525, 162, 537, 576, 609B, 688, 585, 687, 539, 425, 348, 585, 348, 651, 358, 71, 92A, 113, 192, 220, 749, 92, 581, 402, 198, 545, 287, 589, 735, 439, 96, 297, 598, 599, 153, 684, 739, 683, 590, 9, 595, 738, 302, 152, 534, 199, 528. All chak No. 951 kita, 69.353 Hect..

3- Village Nuawan Block Kashi Vidyapeeth plot no. 01 to 548 a all revenue village=548 kita 175.695 Hect .

East-

1- Village Rustampur Block Chiraigaon plot no. 01 to 799 all revenue village=799 kita 160.654 Hect

2- Village Sandaha Block Chiraigaon plot no. 01 to 668 all revenue village=668 kita 226.230 Hect .

3- Village Dinapur Block Chiraigaon plot no. 01 to 754 all revenue village=754 kita 137.370 Hect .

4- Village Salarpur Block Chiraigaon plot no. 01 to 750 all revenue village=750 kita 132.763 Hect .

5- Village Kotawa Block Chiraigaon plot no. 01 to 1442 all revenue village=1442 kita 167.550 Hect .

6- Village Domari Block Kashi vidyapeeth plot no. 01 to 315 all revenue village=315 kita 386.070 Hect .

Manaf

7- Village Sujabad Block Kashi vidyapeeth plot no. 01 to 229 all revenue village=229 kita 79.119 Hect .

8- Village Saraimohana Block Kashi vidyapeeth plot no. 01 to 244 all revenue village=244 kita 91.980 Hect .

West-

1- Village Phulwariya Block Kashi Vidyapeeth plot no. 01 to 983 all revenue village=983 kita 146.735 Hect .

2- Village Maheshpur Block Kashi Vidyapeeth plot no. 01 to 251 all revenue village=251 kita 57.460 Hect .

3- Village Churamanpur Block Kashi Vidyapeeth plot no. 01 to 429 all revenue village=429 kita 50.457 Hect .

4- Part of Chandpur village Plot no.

244, 245, 246, 248, 249, 250, 247, 50, 252, 251, 253, 254, 255, 256, 257, 258, 259, 260, 261, 262, 263, 264, 265, 266, 267, 268, 269, 270, 271, 272, 274, 273, 275, 276, 277, 278, 279, 280, 281, 282, 283, 284, 285, 286, 287, 288, 289, 290, 291, 292, 293, 294, 295, 296, 297, 298, 299, 300, 301, 302, 303, 304, 305, 306, 307, 308, 309, 310, 311, 312, 313, 314, 315, 316, 317, 318, 319, 320, 321, 322, 323, 324, 325, 326, 327, 328, 329, 330, 331, 332, 333, 334, 335, 336, 337, 338, 339, 340, 341, 342, 343.etc. 100 kita, 67.000 Hect.

5- Village Marouli Block Kashi Vidyapeeth plot no. 01 to 358 all revenue village=358 kita 133.216 Hect .

6- Village Pahari Block Kashi Vidyapeeth plot no. 01 to 499 all revenue village=499 kita 319.560 Hect .

7- Village Jalalipatti Block Kashi Vidyapeeth plot no. 01 to 381 all revenue village=381 kita 90.994 Hect .

8- Village Awaleshpur Block Kashi Vidyapeeth plot no. 01 to 1043 (all revenue village) =1043 kita 78.623 Hect.

Manoj

(1)

Total Plot Numbers= 41851 kita.

Total Plot Number area=8621.691 Hect.

Thus the limits starts from all gata numbers of above-79 villages under which area is covered by the total area 8621.961 Hect.

Manoj

5.12.19

(Manoj Kumar Singh)
Principal Secretary,

उत्तर प्रदेश शासन (संख्या) 2264

06/01-21

2784-C

संख्या 2264

28/12/2020

दिनांक 30/12/2020

उत्तर प्रदेश शासन

नगर निगम, वाराणसी

नगर विकास अनुभाग-7

संख्या: 1494 / नौ-7-2020-42(वाराणसी) / 2012

लखनऊ दिनांक 20 दिसम्बर, 2020

88

अधिसूचना

उत्तर प्रदेश नगर निगम अधिनियम, 1959 (उत्तर प्रदेश अधिनियम संख्या 2 सन् 1959) की धारा 3 की उपधारा (2) के साथ पठित भारत का संविधान के अनुच्छेद 243 'थ' के खण्ड (2) के अधीन शक्तियों का प्रयोग करके राज्यपाल, शासकीय अधिसूचना संख्या-2184 / नौ-7-2019-42(वाराणसी)-2012 दिनांक 05 दिसम्बर, 2019 में निम्नलिखित संशोधन करती हैं:-

संशोधन

उपर्युक्त अधिसूचना के अनुसूची-1 में :-

(क) नीचे स्तम्भ-1 में दी गयी क्रम संख्या के स्थान पर स्तम्भ-2 में प्रत्येक क्रम संख्या के सापेक्ष संख्यांकित प्रविष्टियां रख दी जायेंगी, अर्थात् :-

✓
5986
जिलाधिकारी (प्रौ)
आरजे अधिकारी (स्वतंत्र) स्तम्भ-1
कृपा निवास
गणविले के
जिलाधिकारी
वाराणसी
23-12-2020

A.M.C (I)
2-2020-42
82
कृते कृपा
29-12-20

स्तम्भ-1	स्तम्भ-2
9	ग्राम सुसवाही, ब्लाक काशी विद्यापीठ गाटा सं०-1 से 2122, सम्पूर्ण राजस्व ग्राम = 2122 किता, 283.801हे०
13	ग्राम नासिरपुर, ब्लाक काशी विद्यापीठ गाटा सं०-1 से 171, सम्पूर्ण राजस्व ग्राम = 171 किता, 50.163हे०
16	ग्राम सुरामनपुर, ब्लाक काशी विद्यापीठ गाटा सं०-1 से 429, सम्पूर्ण राजस्व ग्राम = 429 किता, 64.239हे०
17	ग्राम जलालीपट्टी, ब्लाक काशी विद्यापीठ गाटा सं०-1 से 383, सम्पूर्ण राजस्व ग्राम = 383 किता, 90.994हे०
23	ग्राम पहाड़ी ब्लाक काशी विद्यापीठ गाटा सं०-1 से 1179, सम्पूर्ण राजस्व ग्राम = 1179 किता, 128.895हे०
28	ग्राम महेशपुर, ब्लाक काशी विद्यापीठ गाटा सं०-1 से 251, सम्पूर्ण राजस्व ग्राम = 251 किता, 59.546हे०
40	ग्राम फुलवरिया, ब्लाक काशी विद्यापीठ गाटा सं०-1 से 990 सम्पूर्ण राजस्व ग्राम = 990 किता, 210.524हे०
52	ग्राम अहमदपुर, ब्लाक हरहुआँ गाटा सं०-1 से 350, सम्पूर्ण राजस्व ग्राम = 350 किता, 48.251हे०
53	ग्राम रमदत्तपुर, ब्लाक हरहुआँ गाटा सं०-1 से 520, सम्पूर्ण राजस्व ग्राम = 520 किता, 61.813हे०
54	ग्राम गोइठहा, ब्लाक चिरईगाँव गाटा सं०-1 से 1072, सम्पूर्ण राजस्व ग्राम = 1072 किता, 151.214हे०
55	ग्राम राजनाहिया, ब्लाक चिरईगाँव गाटा सं०-1 से 337, सम्पूर्ण राजस्व ग्राम = 337 किता, 59.093हे०
61	ग्राम हृदयपुर, ब्लाक चिरईगाँव गाटा सं०-1 से 310, सम्पूर्ण राजस्व ग्राम = 310 किता, 43.824हे०
76	ग्राम बकसड़ा, ब्लाक हरहुआँ गाटा सं०-1 से 107, सम्पूर्ण राजस्व ग्राम = 107 किता, 3.946हे०
	ग्राम सरायमोहाना, ब्लाक चिरईगाँव, गाटा सं०-1 से 244, सम्पूर्ण राजस्व ग्राम = 244 किता, 91.980हे०

Rto
31/12/2020


नियमित दि०
21/02/21
06/2/21

(ख) कम संख्या-७९ और उससे संबंधित प्रविष्टियों के पश्चात् निम्नलिखित कम संख्या एवं प्रविष्टियों बढ़ा दी जायेंगी, अर्थात् :-

80. ग्राम लालपुर मीरापुर, बसही, ब्लाक हरहुओं गाटा सं०-१ से ८८९, ८९१, ८९५ से ९०४ = ९०० किता, २२८.६२१ हे०
81. ग्राम नगवा, ब्लाक काशी विद्यापीठ, गाटा सं०-८५ से ८७, ९८, ९९, १०१ से ११४, १२०, १२२ से १२६, १२८ से १५१ -४९ किता २७.७६६ हे०
82. ग्राम लालपुर अनौला, ब्लाक हरहुओं गाटा सं०-१ से २९, ११३ से १६१ = ७८ किता, २०.५८४ हे०
83. ग्राम बनियापुर, ब्लाक हरहुओं गाटा सं०-१ से २०२, सम्पूर्ण राजस्व ग्राम = २०२ किता, ३८.२०७ हे०
84. ग्राम भवानीपुर, ब्लाक हरहुओं गाटा सं०-१ से १०६०, सम्पूर्ण राजस्व ग्राम = १०६० किता, ९२.४३७ हे०
85. ग्राम पिसौर, ब्लाक हरहुओं गाटा सं०-१ से १६४२, सम्पूर्ण राजस्व ग्राम = १६४२ किता, २०६.४१९ हे०
86. ग्राम दानियालपुर, ब्लाक हरहुओं गाटा सं०-१ से ९६ सम्पूर्ण राजस्व ग्राम = ९६ किता, ८७.६१५ हे०
87. ग्राम भिटारी, ब्लाक हरहुओं गाटा सं०-१ से २२४ सम्पूर्ण राजस्व ग्राम = २२४ किता, ५०.६७० हे०
88. ग्राम बेदौली, ब्लाक हरहुओं गाटा सं०-१ से ४०६ सम्पूर्ण राजस्व ग्राम = ४०६ किता, ७४.४६७ हे०

(ग) कम संख्या-७९ के पश्चात् शब्द और अंक "४१८५१ किता" और "८६२१.६९१ हे०" के स्थान पर शब्द और अंक क्रमशः "४७३६९ किता" और "९३७३.१७४ हे०", रख दिये जायेंगे।


आज्ञा से,


(दीपक कुमार)
प्रमुख सचिव।

संख्या : १५९५ (१)/नौ-७-२०-४२ (वाराणसी)/२०१२ दिनांक २० दिसम्बर, २०२०

अधिसूचना की अंग्रेजी प्रति सहित निदेशक, राजकीय मुद्रणालय ऐशबाग, लखनऊ को इस आशय से प्रेषित कि कृपया वे उक्त अधिसूचना को उ०प्र० असाधारण गजट के विधायी परिशिष्ट भाग-४ खण्ड (ख) में दिनांक २० दिसम्बर, २०२० को प्रकाशित कराकर मुद्रित अधिसूचना की ५० प्रतियां शासन को उपलब्ध कराने का कष्ट करें।

आज्ञा से,


(संजय कुमार सिंह यादव)
विशेष सचिव।

28/11/2021

6551

16/2024/20/20-21

29/01/21

2924-6

08/11/2021

नगर शासन / अधिसूचना सूचना ADM (Pvt)

उत्तर प्रदेश शासन

कृषि विभाग / कृषि विभाग

नगर विकास अनुभाग-7

संख्या-1524/नौ-7-20-42(वाराणसी)/2012

लखनऊ : दिनांक : 30 दिसम्बर, 2020

शान्ति नगर आयुक्त (प्रथम) कार्य-
संख्या 2407

दिनांक 13/11/2021

नगर निगम, वाराणसी

(अधिसूचना)

05/01/21

उत्तर प्रदेश नगर निगम, अधिनियम, 1959 (उत्तर प्रदेश अधिनियम संख्या-2 सन् 1959) की धारा 3 की उपधारा (2) के साथ पठित भारत का संविधान के अनुच्छेद 243 थ के खण्ड (2) के अधीन शक्तियों का प्रयोग करके राज्यपाल नीचे अनुसूची-1 में उल्लिखित क्षेत्र को, नगर निगम, वाराणसी के वृहत्तर नगरीय क्षेत्र में सम्मिलित करती हैं। राज्यपाल संविधान के अनुच्छेद 243-त के खण्ड (घ) के अधीन अग्रतर अधिसूचित करती हैं कि नीचे अनुसूची-2 में उल्लिखित प्रादेशिक क्षेत्र की सीमाएं, अनुसूची-1 में उल्लिखित क्षेत्र को सम्मिलित किये जाने के पश्चात् नगर निगम, वाराणसी के प्रादेशिक क्षेत्र की सीमाएं होंगी।

AMC-R.O.

अनुसूची-1

(नगर निगम, वाराणसी के वृहत्तर नगरीय क्षेत्र में सम्मिलित किया जाने वाला क्षेत्र :-

1. नगर पंचायत लोहता, गाटा संख्या-01 से 769 तक (सम्पूर्ण नगर पंचायत क्षेत्र)= 769 किता 123.9260 हेक्टेअर

अनुसूची-2

अनुसूची-1 में उल्लिखित क्षेत्र को सम्मिलित किये जाने के पश्चात् नगर निगम वाराणसी के प्रादेशिक क्षेत्र की सीमाएं

उत्तर-

1. ग्राम-हरिहरपुर विकास खण्ड हरहुआ, गाटा संख्या 01 से गाटा संख्या 351 तक (सम्पूर्ण राजस्व ग्राम)=351 किता 61.848 हेक्टेअर ।
2. ग्राम-सरसवाँ विकास खण्ड हरहुआ, गाटा संख्या 01 से गाटा संख्या 576 तक (सम्पूर्ण राजस्व ग्राम)=576 किता 110.290 हेक्टेअर ।
3. ग्राम-कानूडीह विकास खण्ड हरहुआ, गाटा संख्या 01 से गाटा संख्या 505 तक (सम्पूर्ण राजस्व ग्राम)=505 किता 109.258 हेक्टेअर ।
4. ग्राम-दांदूपुर विकास खण्ड हरहुआ, गाटा संख्या 01 से गाटा संख्या 699 तक (सम्पूर्ण राजस्व ग्राम)=699 किता 154.390 हेक्टेअर ।
5. ग्राम-ऐद्वे विकास खण्ड हरहुआ, गाटा संख्या 01 से गाटा संख्या 1320 तक (सम्पूर्ण राजस्व ग्राम)=1320 किता 352.023 हेक्टेअर ।
6. ग्राम-हरबल्लभपुर विकास खण्ड हरहुआ, गाटा संख्या 01 से गाटा संख्या 372 तक (सम्पूर्ण राजस्व ग्राम)=372 किता 47.382 हेक्टेअर ।

08/01/2021

31/01/2021(1)

13/01/2021

वेम्माट्टि

28/11/21

28/11/21

7. ग्राम-रजनहियों विकास खण्ड हरहुआ, गाटा संख्या 01 से गाटा संख्या 337 तक (सम्पूर्ण राजस्व ग्राम)=337 किता 59.093 हेक्टेअर ।
8. ग्राम-हृदयपुर विकास खण्ड हरहुआ, गाटा संख्या 01 से गाटा संख्या 310 तक (सम्पूर्ण राजस्व ग्राम)=310 किता 43.824 हेक्टेअर ।
9. ग्राम-हसनपुर विकास खण्ड चिरईगाँव, गाटा संख्या 01 से गाटा संख्या 261 तक (सम्पूर्ण राजस्व ग्राम)=261 किता 43.721 हेक्टेअर ।
10. ग्राम-फरीदपुर विकास खण्ड चिरईगाँव, गाटा संख्या 01 से गाटा संख्या 368 तक (सम्पूर्ण राजस्व ग्राम)=368 किता 98.329 हेक्टेअर ।
11. ग्राम-संदहा विकास खण्ड चिरईगाँव, गाटा संख्या 01 से गाटा संख्या 668 तक (सम्पूर्ण राजस्व ग्राम)=668 किता 226.230 हेक्टेअर।
12. ग्राम-बनियापुर विकास खण्ड हरहुआ, गाटा संख्या 01 से गाटा संख्या 202 तक (सम्पूर्ण राजस्व ग्राम)=202 किता 38.207 हेक्टेअर।

दक्षिण-

1. ग्राम- सीरगोबर्धनपुर विकास खण्ड काशी विद्यापीठ, गाटा संख्या 01 से गाटा संख्या 1216 तक (सम्पूर्ण राजस्व ग्राम)=1216 किता 445.072 हेक्टेअर।
2. डाफी ग्राम आंशिक चक नम्बर Ch.No. 198A, 65, 694, 694, 351, 351, 704, 227, 67, 67, 727, 524,1, 1, 4,1, 525, 1, 525, 1, 525, 505, 525, 332, 288, 464, 525, 168, 181, 568, 586, 666, 168, 568, 412, 74, 412,386, 74, 422, 386, 152, 74, 422, 427, 74, 422, 727, 704, 185, 246, 185, 270, 98, 270, 222, 309, 577, 309, 428, 732, 193, 732, 193, 460, 732, 193, 407, 193, 460, 745, 281, 6, 92, 505, 745, 755, 245, 460, 505, 745, 755, 578, 245, 460, 505, 745, 755, 578, 245, 460, 579, 578, 245, 579, 710, 460, 579, 578, 460, 99, 428, 577, 732, 4, 412, 412, 579, 579, 249, 276, 513, 514, 515, 277A,168, 288, 375, 464, 465, 538, 605, 139, 141, 149, 248, 277A, 636, 1, 404, 622, 658, 1, 658, 658, 332, 332, 145, 145, 145, 145, 145, 332, 332, 332, 332, 332, 505, 525, 727, 524, 505, 525, 627, 524, 332, 332, 332, 439A, 403, 484, 505, 521, 523B, 4, 484, 2, 484, 332, 332, 35, 484, 35, 403, 484, 505, 525, 505, 310, 521, 99, 300, 21, 76, 99, 119, 301, 499, 500, 631, 678, 3, 3, 505, 525, 727, 524, 505, 525, 727, 524, 4, 33, 154, 329A, 330, 4, 4, 4, 3, 261, 456, 261, 456, 456, 610, 456, 610, 310, 610, 310, 610, 611, 90, 422, 522, 523, 579, 611, 386, 579, 151, 386, 579, 611, 151, 611, 9, 151, 515, 91, 151, 256, 386, 513, 515, 567, 46, 47, 48, 305, 476, 477, 515, 49, 276, 514, 515, 629, 276, 495, 496, 623, 629, 276, 256, 496, 256, 495, 496, 255, 201, 201, 256, 256, 332, 708, 232, 708, 145, 710, 710, 710c, 98A, 376, 245, 245, 749, 750, 751, 536, 536, 749, 356, 536, 610B, 610C, 98A, 245, 505, 710, 505, 11, 144, 409, 505, 536, 630, 213, 409, 505, 536, 613, 745, 755, 213, 386, 745, 213, 386, 745, 386, 609, 747, 213, 386, 413, 747, 423, 609, 747, 332, 524, 524, 524, 594, 350, 423, 528, 11, 213, 409, 613, 423, 478, 528, 50, 478, 528, 11, 144, 409, 655, 144, 505, 630, 58, 59, 144, 260, 277, 572, 654, 655, 656, 657, 698, 460, 98A, 98B, 98C, 98D, 460, 399, 98A, 98B, 98C, 98D, 317, 376, 399, 543, 399, 513, 515, 567, 145, 145, 505, 525, 145, 505, 525, 530, 542, 145, 505, 525, 145, 90, 328, 522, 523, 524, 3, 3, 3, 4, 4, 3, 4, 510, 510, 3, 3, 4, 90, 3, 90, 523, 386, 328, 422, 522, 579, 4, 4, 524, 61, 454A, 61, 61, 61,

454, 61, 1, 261, 1, 310, 261, 540, 399, 399, 373, 399, 637, 159, 583, 317, 460, 155, 583, 317, 460, 637, 637, 604, 232, 64A, 64A, 391, 753, 524, 307, 17, 41B, 125, 249, 387, 527, 267, 337B, 387, 757, 524, 223, 226, 387, 614, 660, 600, 562, 562, 387, 387, 387, 387, 565, 671, 38, 212A, 387, 458, 113A, 259, 387, 387, 653, 24, 25, 113A, 126, 355, 387, 508, 509, 653, 680, 681, 682, 683, 724, 135, 387, 646, 688B, 412, 168B, 340, 387, 549B, 677, 679, 313A, 117, 258, 387, 418, 492, 503, 551, 672, 674, 677, 706, 411, 79, 88, 744, 551, 647, 550, 22, 299, 382, 438, 501, 382, 113A, 387, 438, 387, 537A, 758, 524, 387, 445, 446, 660, 380, 380, 545B, 737, 737, 137, 359, 362, 614, 660, 313A, 671, 313A, 671, 113A, 69, 113A, 348B, 387, 57, 77, 88, 352, 364, 366, 373, 701, 77, 78, 121, 637, 229, 406, 50, 524, 47, 232, 670, 399, 518, 518, 28, 202, 229, 399, 399, 270, 700, 42, 42, 529A, 42, 205, 360, 435, 529A, 531, 108, 42, 42, 42, 218, 270, 700, 270, 556, 700, 42, 163, 164, 42, 4, 440, 20, 529, 427, 240, 179, 161, 262, 535, 532, 211, 20, 156, 170, 232, 331, 490, 64A, 229, 202, 535, 127, 22, 69, 696, 411, 423, 153, 84, 94, 153, 441, 671, 696, 87, 638B, 243, 83, 195, 113A, 406, 478, 660, 239, 243, 755, 756, 411, 285, 70, 209, 626, 70B, 89B, 94, 229, 252, 326, 423, 195, 191, 555, 669, 752, 64, 283, 745, 208, 283, 10, 37, 36, 593, 118, 113A, 158, 337, 588, 592, 371, 52, 30, 56, 57, 142, 160, 349, 373, 522B, 212, 104, 727B, 162A, 211, 51A, 40A, 410, 511, 227, 387, 503, 527, 563, 699, 720, 273, 282, 334, 556B, 493, 460B, 673, 690B, 619, 385, 526, 151B, 340, 573, 671, 37B, 370, 629, 623, 433A, 49, 537A, 524, 39, 387B, 525, 761, 600, 307, 235, 383, 539, 417, 196, 265, 354, 391, 507, 632, 568B, 544, 31, 411, 398, 736, 526, 564, 627, 380, 95, 430, 535, 395, 95, 18, 73, 97, 124, 220, 326, 487, 75, 527, 140, 387, 29, 125, 379, 601B, 634, 23, 266, 408, 225, 93, 745, 307, 391, 434, 134, 229, 274, 367, 447, 558, 652, 717, 718, 458, 232, 458, 217, 263, 494, 217, 64, 555, 191, 669, 752, 243, 176, 284, 675, 54, 147, 54, 237, 478, 696, 53, 214, 388, 214, 451, 452, 614, 740, 224, 614, 388, 392, 152, 457, 581, 753, 135, 152, 581, 219, 27, 405, 602, 715, 716, 130, 165, 211, 304, 731, 64A, 264, 8, 353, 78, 207, 729, 56, 57, 82, 167, 122, 373, 374, 565, 695, 626, 292, 291, 635, 474, 215, 19, 243, 361, 502, 525, 162, 537, 576, 609B, 688, 585, 627, 539, 425, 348, 585, 348, 651, 358, 71, 92A, 113, 192, 220, 749, 92, 581, 402, 198, 545, 287, 589, 735, 439, 96, 297, 598, 599, 153, 684, 739, 683, 590, 9, 595, 738, 302, 152, 534, 199, 528. सम्पूर्ण चक सख्या 951 किता, 69.353 हेक्टेअर ।

3. ग्राम- नुआँव विकास खण्ड काशी विद्यापीठ, गाटा संख्या 01 से गाटा संख्या 548 तक (सम्पूर्ण राजस्व ग्राम)=548 किता 175.695 हेक्टेअर ।

पूरब-

1. ग्राम-रूस्तमपुर विकास खण्ड चिरईगाँव, गाटा संख्या 01 से गाटा संख्या 799 तक (सम्पूर्ण राजस्व ग्राम)=799 किता 160.654 हेक्टेअर ।


2. ग्राम-संदहा विकास खण्ड चिरईगाँव, गाटा संख्या 01 से गाटा संख्या 668 तक (सम्पूर्ण राजस्व ग्राम)=668 किता 226.230 हेक्टेअर ।

3. ग्राम-दीनापुर विकास खण्ड चिरईगाँव, गाटा संख्या 01 से गाटा संख्या 754 तक (सम्पूर्ण राजस्व ग्राम)=754 किता 137.370 हेक्टेअर ।

4. ग्राम-सलारपुर विकास खण्ड चिरईगाँव, गाटा संख्या 01 से गाटा संख्या 750 तक (सम्पूर्ण राजस्व ग्राम)=750 किता, 132.763 हेक्टेअर ।
5. ग्राम-कोटवाँ विकास खण्ड चिरईगाँव, गाटा संख्या 01 से गाटा संख्या 1442 तक (सम्पूर्ण राजस्व ग्राम)=1442 किता.167.550 हेक्टेअर ।
6. ग्राम-डोमरी विकास खण्ड काशी विद्यापीठ, गाटा संख्या 01 से गाटा संख्या 315 तक (सम्पूर्ण राजस्व ग्राम)=315 किता 386.070 हेक्टेअर ।
7. ग्राम-सूजाबाद विकास खण्ड काशी विद्यापीठ, गाटा संख्या 01 से गाटा संख्या 229 तक(सम्पूर्ण राजस्व ग्राम)=229 किता.79.119 हेक्टेअर।
8. ग्राम-सरायमोहाना विकास खण्ड काशी विद्यापीठ, गाटा संख्या 01 से गाटा संख्या 244 तक (सम्पूर्ण राजस्व ग्राम)=244 किता 91.980 हेक्टेअर ।

पश्चिम-

1. ग्राम-बेदौली विकास खण्ड काशी विद्यापीठ, गाटा संख्या 01 से गाटा संख्या 406 तक(सम्पूर्ण राजस्व ग्राम)=406 किता 74.467 हेक्टेअर ।
2. ग्राम-महेशपुर विकास खण्ड काशी विद्यापीठ, गाटा संख्या 01 से गाटा संख्या 251 तक(सम्पूर्ण राजस्व ग्राम)=251 किता 57.460 हेक्टेअर ।
3. ग्राम-लोहता विकास खण्ड काशी विद्यापीठ, गाटा संख्या 01 से गाटा संख्या 769 तक(सम्पूर्ण राजस्व ग्राम)=769 किता 123.9260 हेक्टेअर ।
4. ग्राम-चौदपुर आंशिक गाटा संख्या-
244,245,246,248,249,250,247,50,252,251,253,254,255,256,257,258,259,260,261,262,263,264,265,266,267,268,269,270,271,272,274,273,275,276,277,278,279,280,281,282,283,284,285,286,287,288,289,290,291,292,293,294,295,296,297,298,299,300,301,302,303,304,305,306,307,308,309,310,311,312,313,314,315,316,317,318,319,320,321,322,323,324,325,326,327,328,329,330,331,332,333,334,335,336,337,338,339,340,341,342,343.etc =100 किता, 67.000 हेक्टेअर ।
5. ग्राम-मड़ौली विकास खण्ड काशी विद्यापीठ, गाटा संख्या 01 से गाटा संख्या 358 तक (सम्पूर्ण राजस्व ग्राम)=358 किता 133.216 हेक्टेअर ।
6. ग्राम-पहाड़ी विकास खण्ड काशी विद्यापीठ, गाटा संख्या 01 से गाटा संख्या 499 तक (सम्पूर्ण राजस्व ग्राम)=499 किता 319.560 हेक्टेअर ।
7. ग्राम-जलालीपट्टी विकास खण्ड काशी विद्यापीठ, गाटा संख्या 01 से गाटा संख्या 381 तक (सम्पूर्ण राजस्व ग्राम)=381 किता 90.994 हेक्टेअर ।
8. ग्राम-अवलेशपुर विकास खण्ड काशी विद्यापीठ, गाटा संख्या 01 से गाटा 1043 तक (सम्पूर्ण राजस्व ग्राम)=1043 किता 78.623 हेक्टेअर ।
9. ग्राम भवानीपुर, ब्लाक हरहुआँ गाटा सं0-1 से 1066, सम्पूर्ण राजस्व ग्राम-1066 किता, 97.173 हे0 ।
10. ग्राम पिसौर, ब्लाक हरहुआँ गाटा सं0-1 से 1642, सम्पूर्ण राजस्व ग्राम-1642 किता, 207.419 हे0 ।


(दीपक कुमार)
 प्रमुख सचिव।